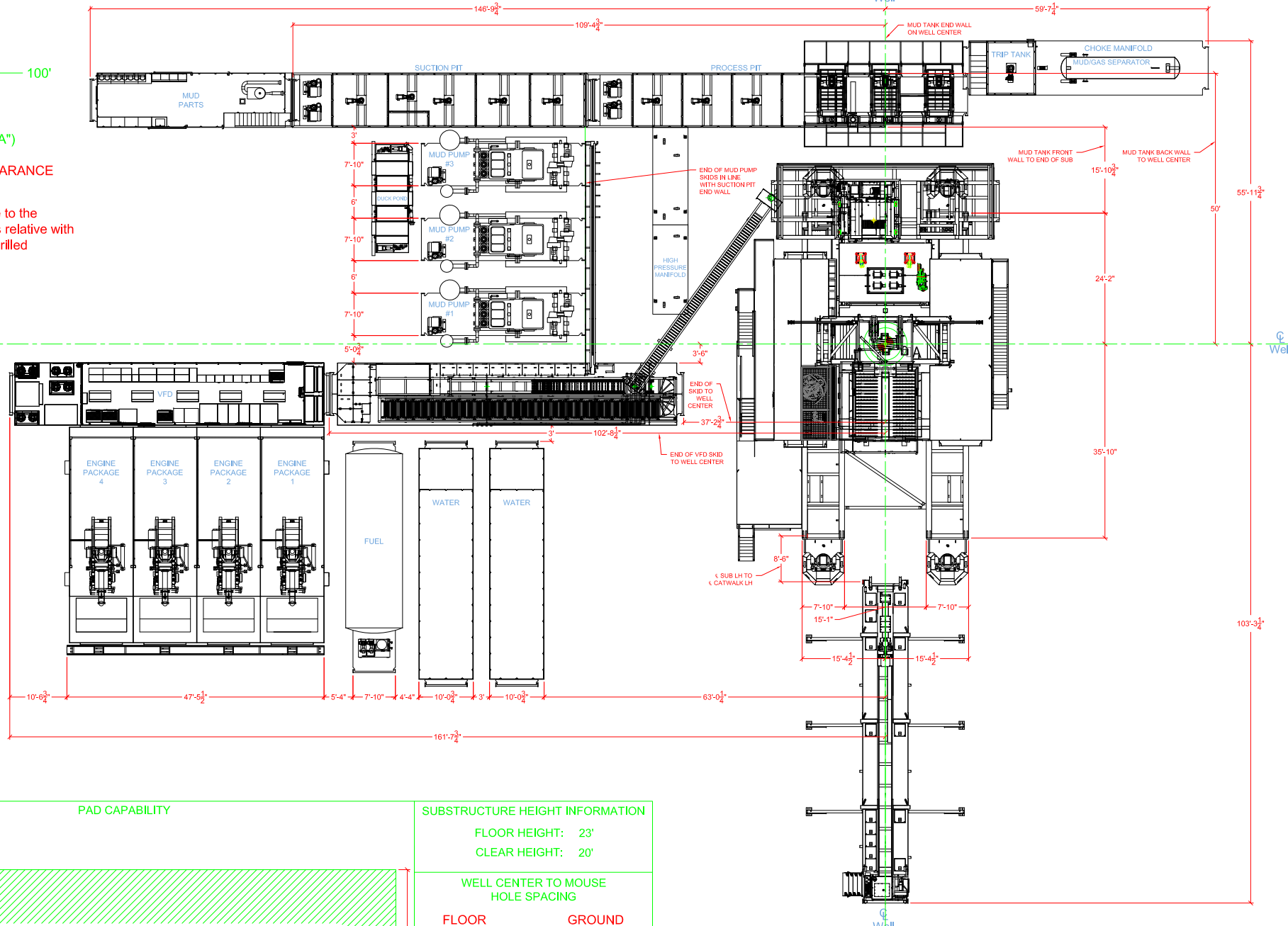
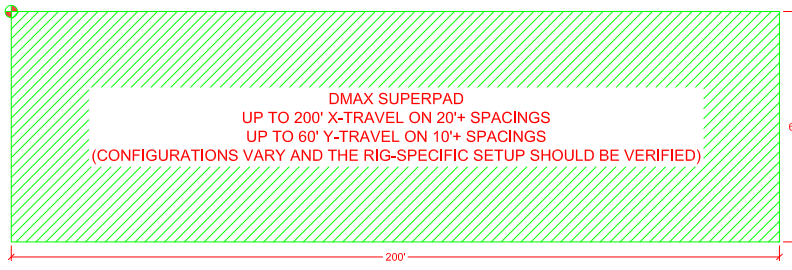


MINIMUM AREA CLEARANCE

NOTE
Required clearance to the South and East increases relative to number of wells drilled



PAD CAPABILITY

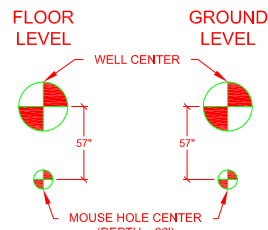


SCALE: 1:600

SUBSTRUCTURE HEIGHT INFORMATION

FLOOR HEIGHT: 23'
CLEAR HEIGHT: 20'

WELL CENTER TO MOUSE HOLE SPACING



SCALE: 1:150

THIS DRAWING IS OWNED BY AND CONTAINS PROPRIETARY INFORMATION OF CACTUS DRILLING COMPANY, L.L.C. IT IS CONDITIONALLY LOANED AND IS TO BE RETURNED UPON COMPLETION OF WORK OR UPON EARLIER REQUEST. THE BORROWER BY RECEIVING IT HAS AGREED NOT TO REPRODUCE NOR TO COPY IT IN WHOLE OR IN PART NOR TO FURNISH INFORMATION FROM IT TO OTHERS NOR TO MAKE ANY USE OF IT OR THE INFORMATION CONTAINED THEREIN EXCEPT FOR OR UNDER SPECIFIC LICENSE FROM CACTUS DRILLING COMPANY, L.L.C.

TOLERANCE UNLESS OTHERWISE SPECIFIED DIMENSIONS IN INCHES			CUSTOMER INFO:	
DECIMAL	DIMENSION	CONCENTRICITY	FILE:	R-141_DS_3MP4GEN.dwg
X.X	±.1	.1 F.I.R.	DWG BY:	IJA 8/30/2021
X.XX	±.06	.06 F.I.R.	CHK BY:	
X.XXX	±.010	.010 F.I.R.	APP BY:	
ANGLES	±.5 DEGREES			
ACAD FILE: CAC141-A-001-00-RO			SCALE: NTS	

CACTUS Drilling Co., L.L.C.
Oklahoma City, OK, U.S.A.
Tel: 405-577-5347 Fax: 405-577-9306

TITLE:		RIG 141 DRILL SITE	SHEET 1/1
SIZE A	CAC141-A001		